

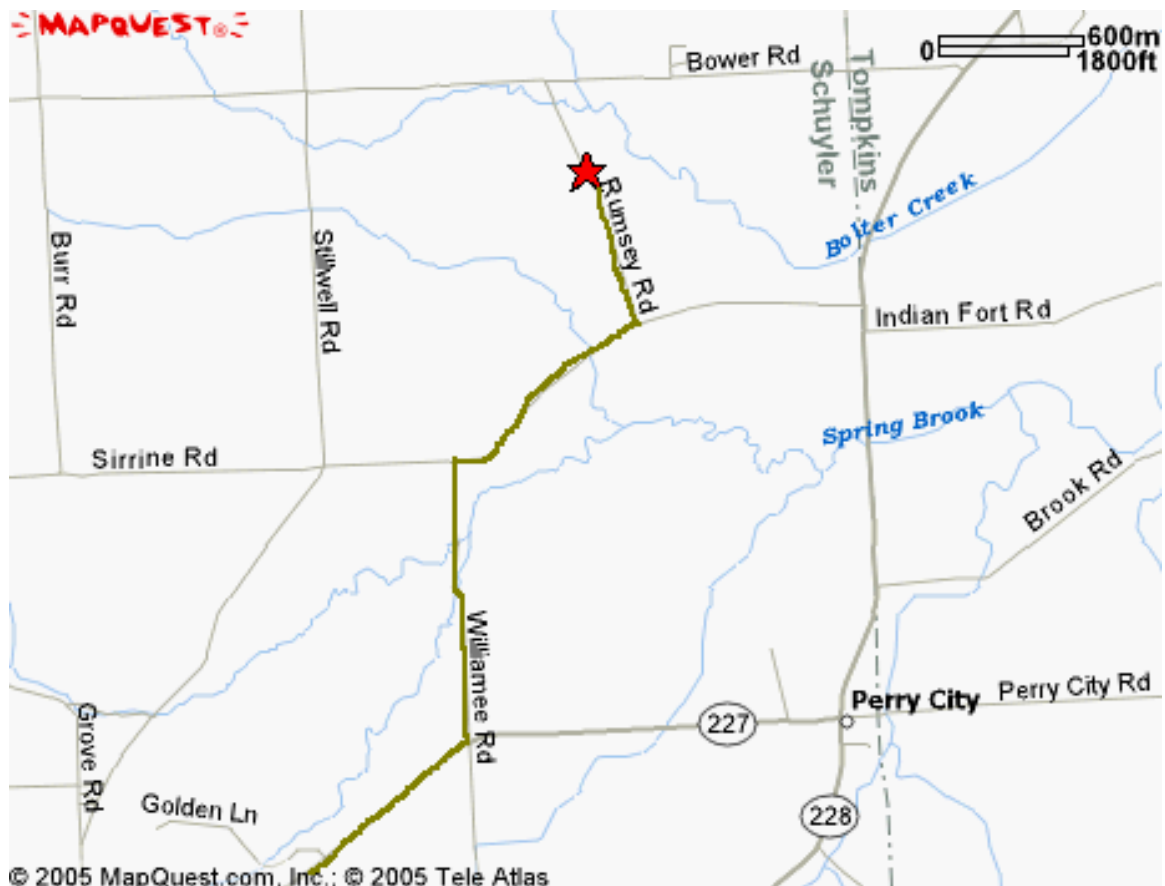
# Dog Days Ale 2007 – Blue Tour (Saturday)

## Schedule

- 10:00 am – 11:00 am – Watkins Glen State Park, Watkins Glen, NY  
Rain location: Lafayette Park, Watkins Glen, NY
- 11:30 am – 12:30 pm – Lafayette Park (lunch), Watkins Glen, NY
- 1:00 pm – 1:40 pm – Seneca Harbor Park, Watkins Glen, NY
- 2:05 pm – 2:45 pm – Dance at Lakewood Winery, Watkins Glen, NY
- 2:45 pm – 3:15 pm – Wine tasting, Lakewood Winery
- 4:00 pm – 5:00 pm – Wagner’s Brewery, Lodi, NY

## First Stand: Watkins Glen State Park (Rain plan: Lafayette Park)

- Turn RIGHT (south) out of Peter’s driveway onto Rumsey Rd.
- Take Rumsey Rd. to Serrine Rd (0.5 miles).
- Turn RIGHT (west) onto Serrine Rd.
- Take Serrine Rd. to the next left (0.6 miles).
- Turn LEFT (south) onto Williamee Rd.
- Take Williamee Rd. to the stop sign (0.8 miles).
- Turn RIGHT (west) at the stop sign onto Rte. 227 S.

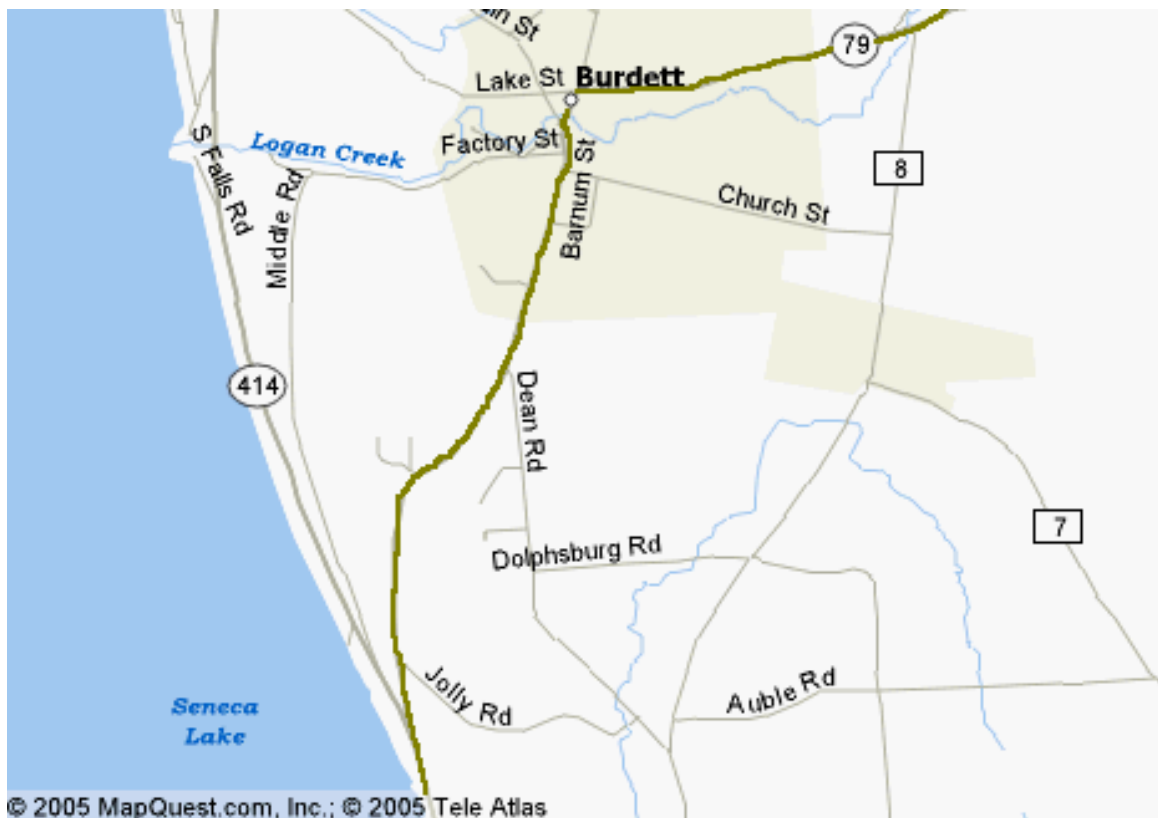


## Dog Days Ale 2007 – Blue Tour (Saturday)

- Take Rte 227 S for 5.1 miles. At that point it merges onto Rte. 79 W.



- Take Rte. 79 W for 4.2 miles to the village of Burdett.
- Turn LEFT (south) at the flashing light to continue on 79 W.
- Follow Rte. 79 W for 1.9 more miles. At this point Rte. 79 merges into Rte. 414 S.





## Dog Days Ale 2007 – Blue Tour (Saturday)

- Walk 2 blocks west up 10th St. to Watkins Glen State Park (lower entrance) on Franklin St.
- Cross Franklin St. and dance near the concession stand. Note: Public restrooms (with flush toilets) are available at this stand.



### Lunch: Lafayette Park

- Walk back to where you parked your cars on 10th St.
- Turn LEFT (north) onto Porter St. back toward Fourth St.
- Go six blocks (0.2 mile) and the park will be on your LEFT.
- Park around the perimeter of the park.
- Lunch will be at the bandstand. Public portajohns are available at this stand. There is a playground for the children.

# Dog Days Ale 2007 – Blue Tour (Saturday)

## Second Stand: Seneca Harbor Park (Watkins Glen Marina)

- From Fifth St. turn RIGHT (north) onto Decatur St (on the other side of the park).
- Take Decatur until you get to the lake (0.3 mile).
- Cross the railroad tracks and turn LEFT (west) into the marina parking lot.



We'll be dancing on the paved area near the dock.

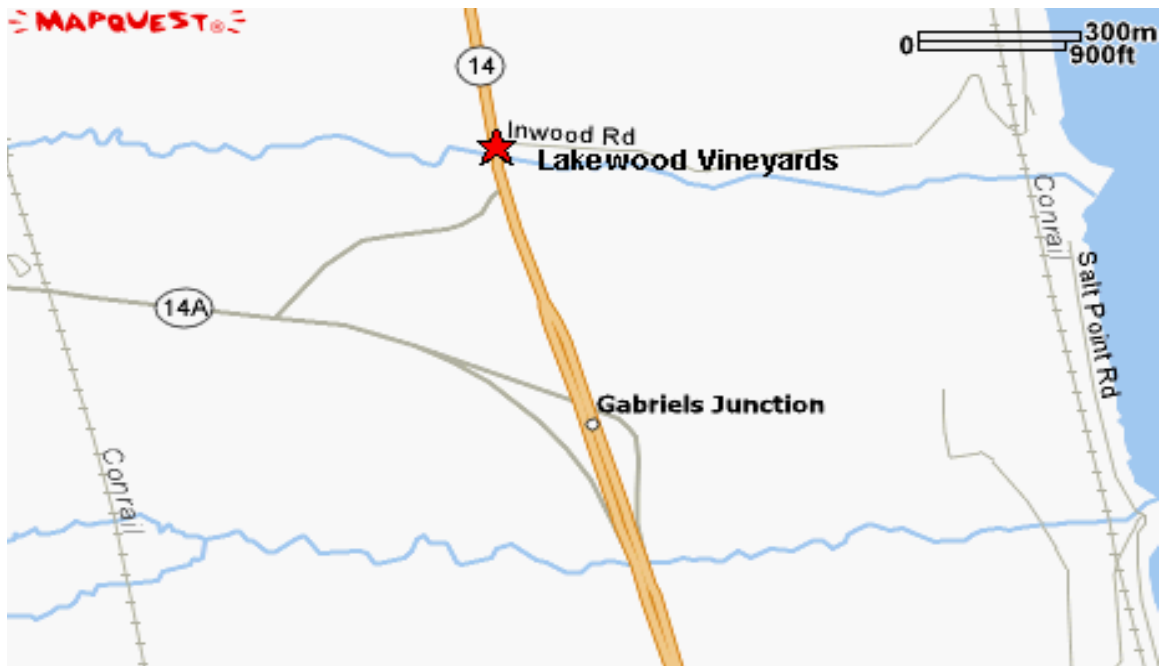
# Dog Days Ale 2007 – Blue Tour (Saturday)

## Third Stand: Lakewood Winery

- Exit the parking lot, cross the railroad tracks and take your first RIGHT (west) onto First St.
- After one block, turn RIGHT (north) onto Rte. 14.



- Take Rt. 14 N for 3.7 miles. (stay on Rte. 14. DO NOT follow signs for Rte.14A)
- Look for Lakewood Winery on your RIGHT. Park in the parking lot. Dance on the deck? Restrooms available inside, as well as wine tasting.



# Dog Days Ale 2007 – Blue Tour (Saturday)

## Fourth Stand: Wagner’s Brewery

- Turn LEFT (south) out of parking lot onto Rt. 14 S. Take Rt. 14 S for 3.7 miles back to Watkins Glen.
- At the first light, turn LEFT (east) onto Fourth St., which is also Rte. 414 N.
- Take Rte. 414 N for 1.5 miles.
- Bear LEFT to continue on Rte. 414 N.



## Dog Days Ale 2007 – Blue Tour (Saturday)

- Continue on Rte. 414 N for 12.5 more miles.
- Wagner's Winery and Brewery are on the LEFT.
- Park in the parking lot.



We'll dance on the back deck by the Brewery. Public restrooms are located underneath the deck.

# Dog Days Ale 2007 – Blue Tour (Saturday)

## Directions back to Camp

After Wagners, everyone will return to camp. There will be some time before dinner, so once back at camp, you may wish to take a dip in the pond.

- Turn RIGHT (south) out of Wagner's parking lot onto Rt. 414 South.
- Take Rt. 414 S for 2.9 miles.
- Follow signs for Finger Lakes National Forest, turning LEFT (east) onto Beckhorn Rd (Schuyler County Rd 1).
- Take Beckhorn Rd for 0.1 mile.
- Turn LEFT (east) to continue on Schuyler County Rd 1



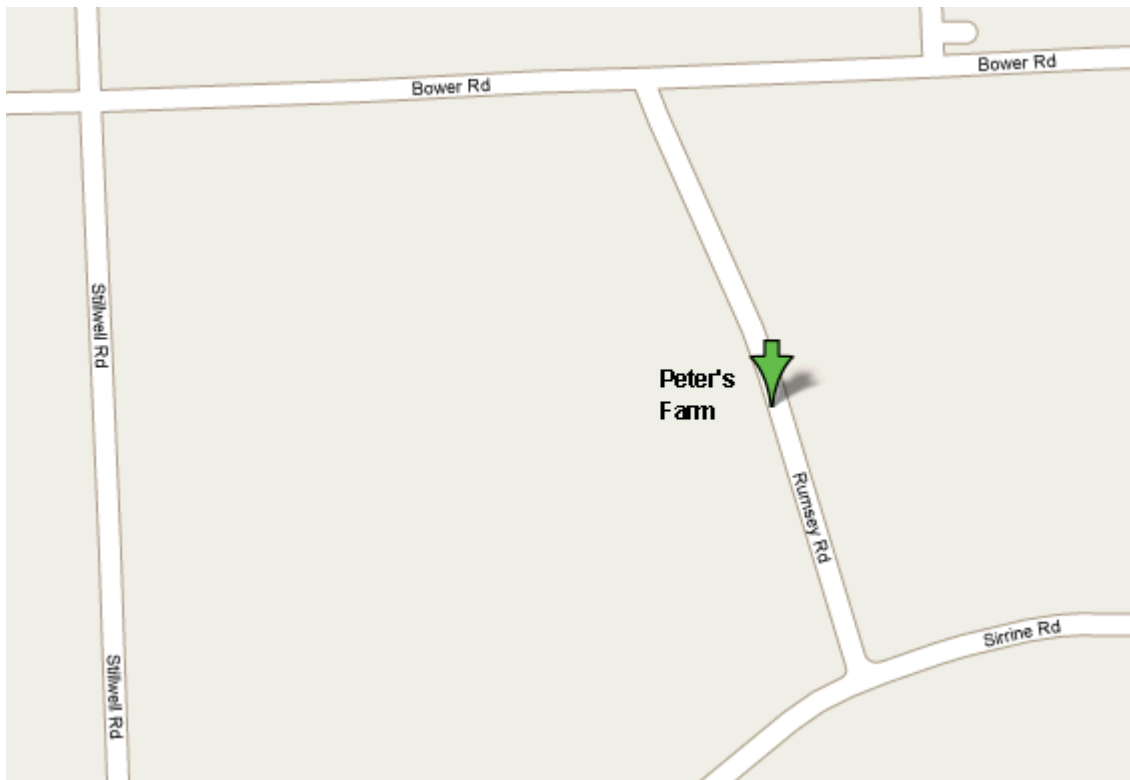
- Take County Rt. 1 for 7.6 miles.

## Dog Days Ale 2007 – Blue Tour (Saturday)

- Turn RIGHT (south) on Stillwell Rd. for 1.0 miles.



- Turn LEFT (east) on Bower Rd. for 0.6 miles.



- Turn RIGHT (south) on Rumsey Rd. for 0.2 miles.
- Peter's house is the first one on the right.