

# Dog Days Ale 2007 – Green Tour (Sunday)

## Schedule

11:10 am – 12:10 pm – DeWitt Park (or First Unitarian Society of Ithaca), Ithaca, NY

12:30 pm – 1:30 pm – Lunch: Cass Park, Ithaca, NY

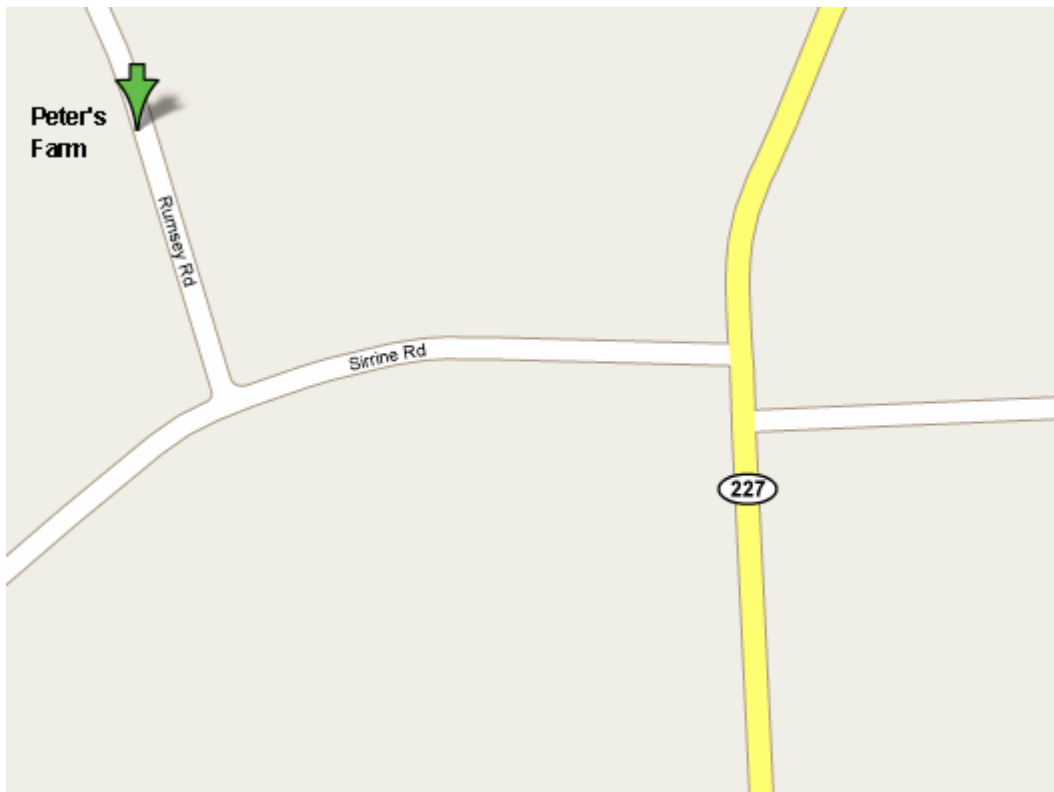
2:15 pm – 4:00 pm – Rongovian Embassy, Trumansburg, NY

## First Stand: DeWitt Park

**Note:** We will dance in DeWitt Park if it is sunny.

**Rain plan:** If raining, we will dance at the First Unitarian Society of Ithaca (306 North Aurora St. -- northwest corner of Buffalo and Aurora Streets).

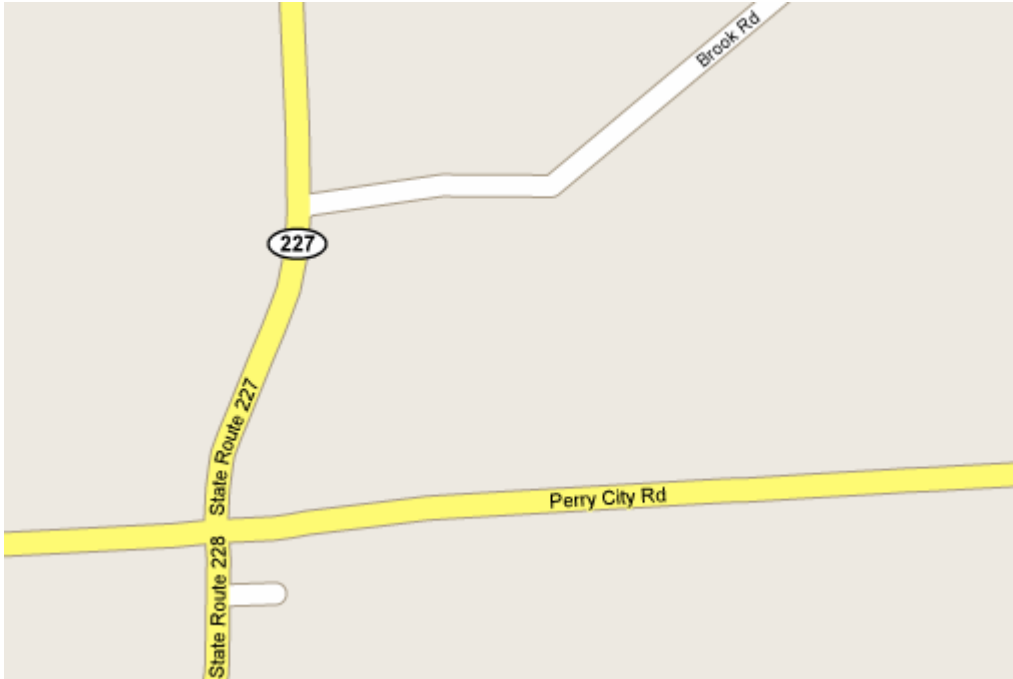
- Turn RIGHT (south) out out of Peter's driveway onto Rumsey Rd.



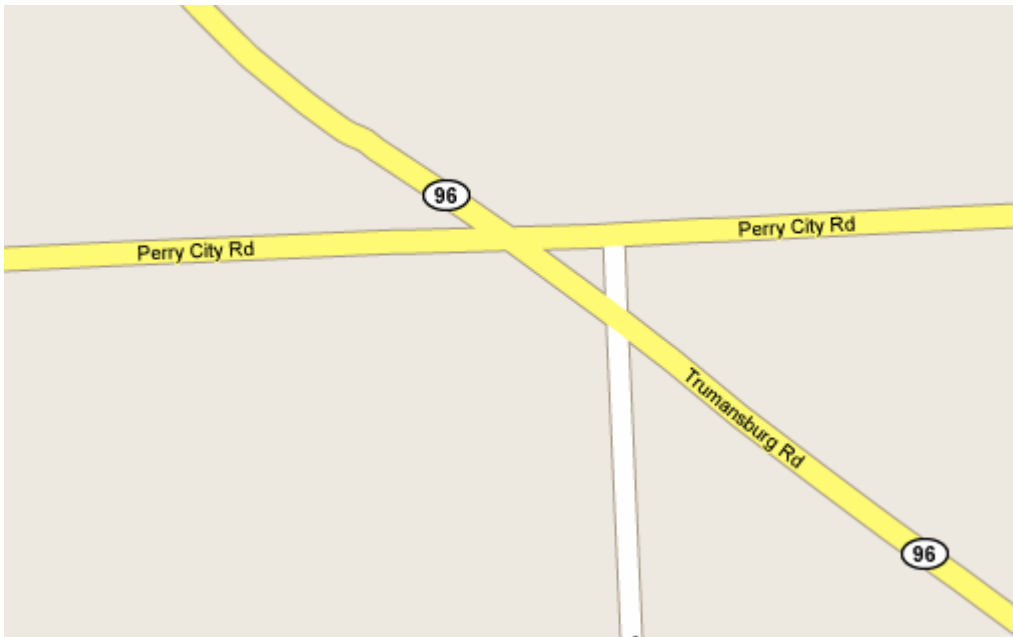
- Take Rumsey Rd for 0.4 miles and turn LEFT (east) onto Serrine Rd.
- Take Serrine Rd 0.6 miles to end and turn RIGHT onto Rt. 227 South.
- Take Rt. 227 South 1.1 miles to Schuyler County Rd 3.

## Dog Days Ale 2007 – Green Tour (Sunday)

- Turn LEFT (east) onto Schuyler County Rd 3. (Perry City Rd)



- Drive 5.0 miles on Perry City Rd to stop sign at Rt. 96.
- At stop sign, turn RIGHT (south) onto Rt. 96 South. Take Rt. 96 South for 5.9 miles to Ithaca.

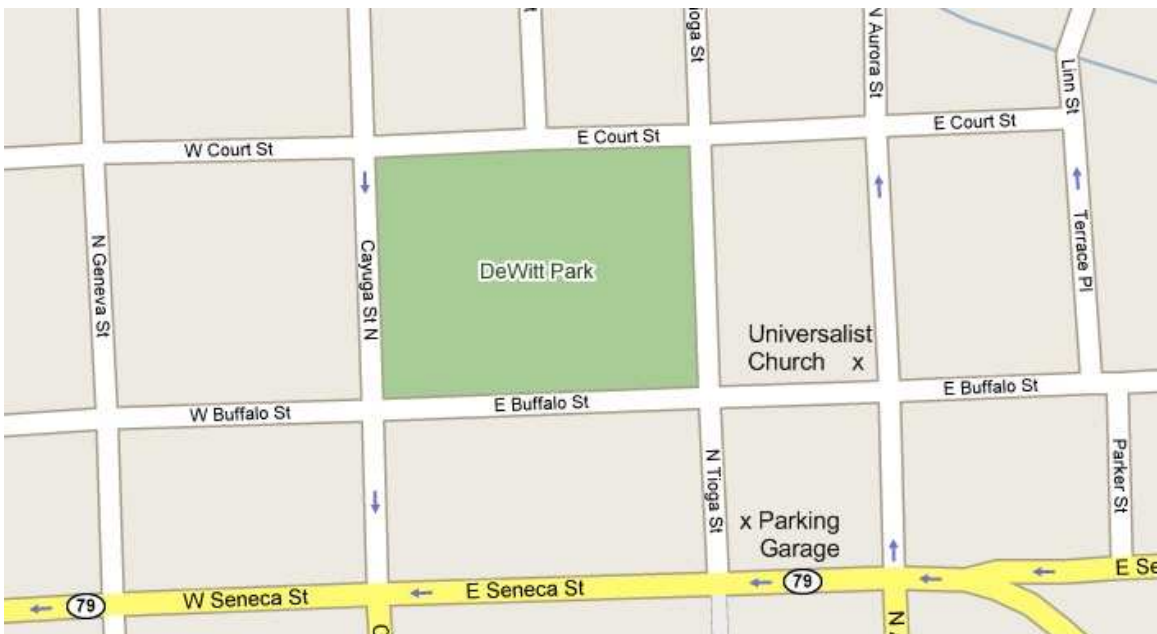


## Dog Days Ale 2007 – Green Tour (Sunday)

- After crossing the bridge, get into the LEFT-HAND lane to continue straight. (Rt. 96 South turns off to the right but continue straight on West Buffalo St.)



- Take Buffalo St 0.7 miles east to Tioga St. Note DeWitt Park on your left.
- At Tioga St, turn RIGHT (south). There is a city parking garage on the LEFT (corner of Tioga and Seneca Sts) and this will be the easiest place to park. Parking is free on Sunday, both for the parking garage and for on-street parking.



# Dog Days Ale 2007 – Green Tour (Sunday)

## Lunch: Cass Park

- Get back on Buffalo St and head back the way we came (west).  
From the parking garage:
  - Turn RIGHT (north) out of garage onto Tioga St.
  - Turn LEFT (west) onto Buffalo St.
- Drive on Buffalo St for 0.8 miles to Taughannock Blvd.
- Turn RIGHT (north) at Taughannock Blvd and drive 0.3 miles. (This road is also labeled Rt. 89 North.)
- Just after crossing the bridge, turn LEFT (west) into Cass Park. There is a sculpture of a giant snapping turtle at the entrance.
- Park in the lot on your RIGHT. The lunch pavilion is at the far (north) end of this parking lot.



# Dog Days Ale 2007 – Green Tour (Sunday)

## Second Stand: Rongovian Embassy

- Turn LEFT (south) out of the parking lot back to the park entrance.
- Turn RIGHT (south) out of Cass Park onto Rt. 89 South and drive 0.3 miles to the first light (Rt. 96).
- Turn RIGHT (west) onto Rt. 96 North. Get into the LEFT-HAND lane as soon as you can to continue on Rt. 96 North.



## Dog Days Ale 2007 – Green Tour (Sunday)

- Continue on Rt. 96 North for 10.7 miles into Trumansburg. The Rongovian Embassy is on the LEFT-hand side of the street: 1 Main St. The Tompkins Trust is across the street and is a little easier to spot as a landmark than the Rongo.
- Park on either side of the street or continue a little ways down Rt. 96 and park in the "Save-A-Lot" parking lot.
- This is both a dance and pub stand.

