

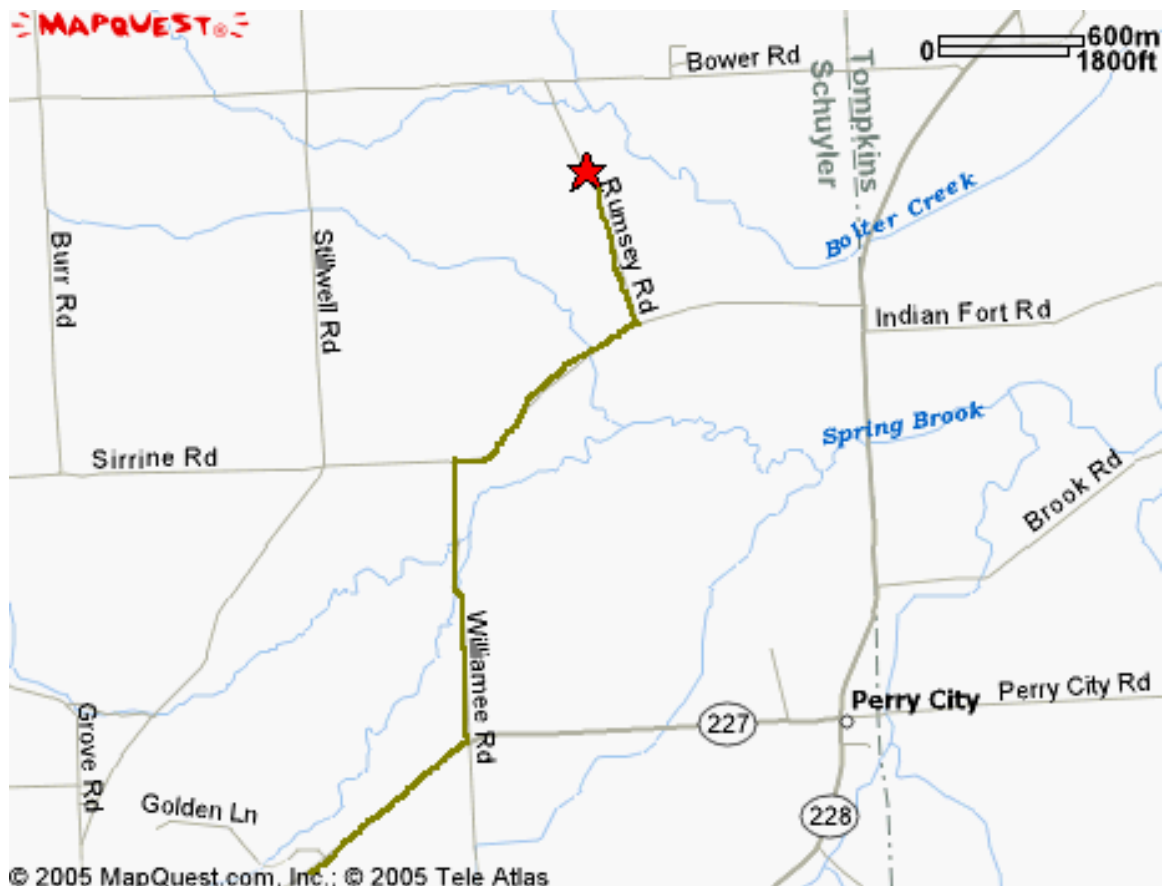
Dog Days Ale 2007 – Yellow Tour (Saturday)

Schedule

- 10:00 am – 11:00 am – Watkins Glen State Park, Watkins Glen, NY
Rain location: Lafayette Park, Watkins Glen, NY
- 11:30 am – 12:30 pm – Lafayette Park, Watkins Glen, NY
- 1:00 pm – 1:40 pm – Dance at Lakewood Winery, Watkins Glen, NY
- 1:40 pm – 2:10 pm – Wine tasting at Lakewood Winery
- 2:40 pm – 3:20 pm – Seneca Harbor Park (Watkins Glen Marina), Watkins Glen, NY
- 4:00 pm – 5:00 pm – Wagner’s Brewery, Lodi, NY

First Stand: Watkins Glen State Park (Rain plan: Lafayette Park)

- Turn RIGHT (south) out of Peter’s driveway onto Rumsey Rd.
- Take Rumsey Rd. to Serrine Rd (0.5 miles).
- Turn RIGHT (west) onto Serrine Rd.
- Take Serrine Rd. to the next left (0.6 miles).
- Turn LEFT (south) onto Williamee Rd.
- Take Williamee Rd. to the stop sign (0.8 miles).
- Turn RIGHT (west) at the stop sign onto Rte. 227 S.

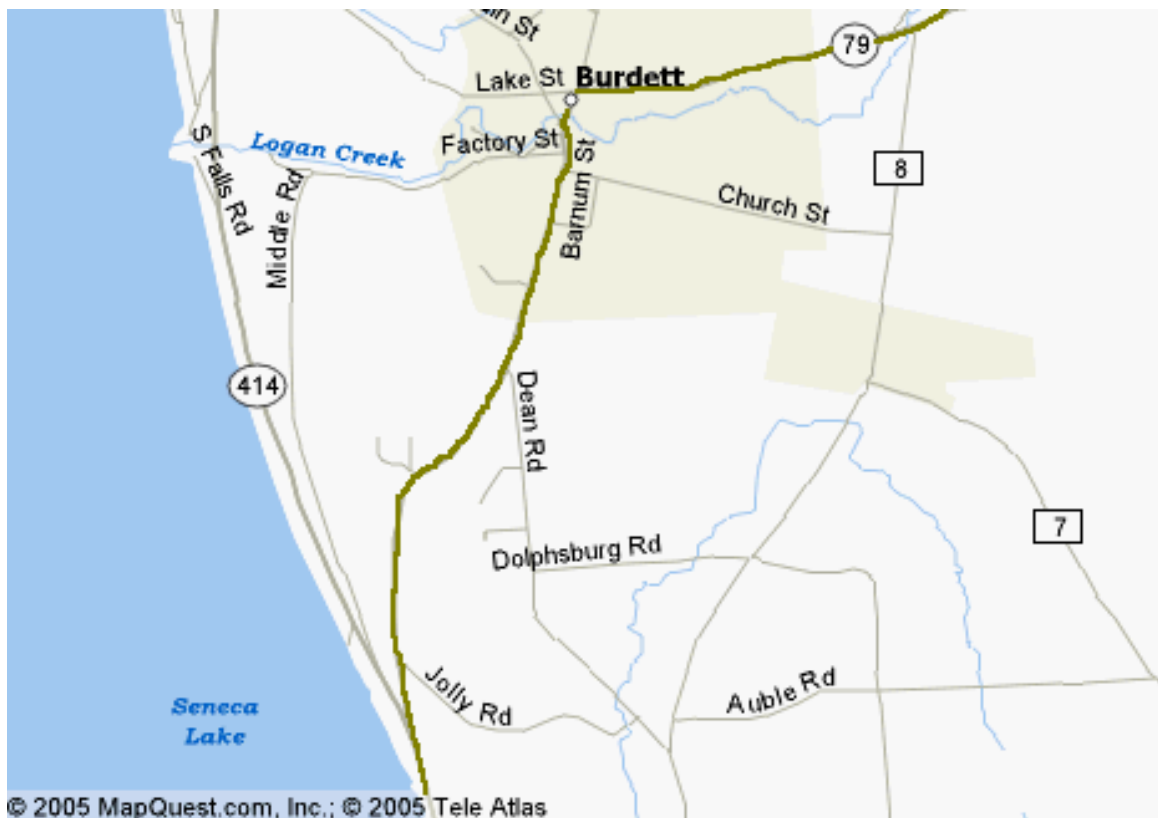


Dog Days Ale 2007 – Yellow Tour (Saturday)

- Take Rte 227 S for 5.1 miles. At that point it merges onto Rte. 79 W.



- Take Rte. 79 W for 4.2 miles to the village of Burdett.
- Turn LEFT (south) at the flashing light to continue on 79 W.
- Follow Rte. 79 W for 1.9 more miles. At this point Rte. 79 merges into Rte. 414 S.



Dog Days Ale 2007 – Yellow Tour (Saturday)

- Walk 2 blocks west up 10th St. to Watkins Glen State Park (lower entrance) on Franklin St.
- Cross Franklin St. and dance near the concession stand. Note: Public restrooms (with flush toilets) are available at this stand.



Lunch: Lafayette Park

- Walk back to where you parked your cars on 10th St.
- Turn LEFT (north) onto Porter St. back toward Fourth St.
- Go six blocks (0.2 mile) and the park will be on your LEFT.
- Park around the perimeter of the park.
- Lunch will be at the bandstand. Public portajohns are available at this stand. There is a playground for the children.

Dog Days Ale 2007 – Yellow Tour (Saturday)

Second Stand: Lakewood Winery

- From Fifth St. turn RIGHT (north) onto Decatur St (on the other side of the park).
- Take Decatur until you get to First St. (0.2 mile).
- Turn LEFT (west) on First St., following signs for Rt. 14.



- Take First St. to the stop sign.
- Turn RIGHT (north) at stop sign onto Rte. 14 N.
- Take Rt. 14 N for 3.7 miles.(stay on Rte. 14. DO NOT follow signs for Rte.14A)
- Look for Lakewood Winery on your RIGHT. Park in the parking lot. Dance on the deck? Restrooms available inside, as well as wine tasting.



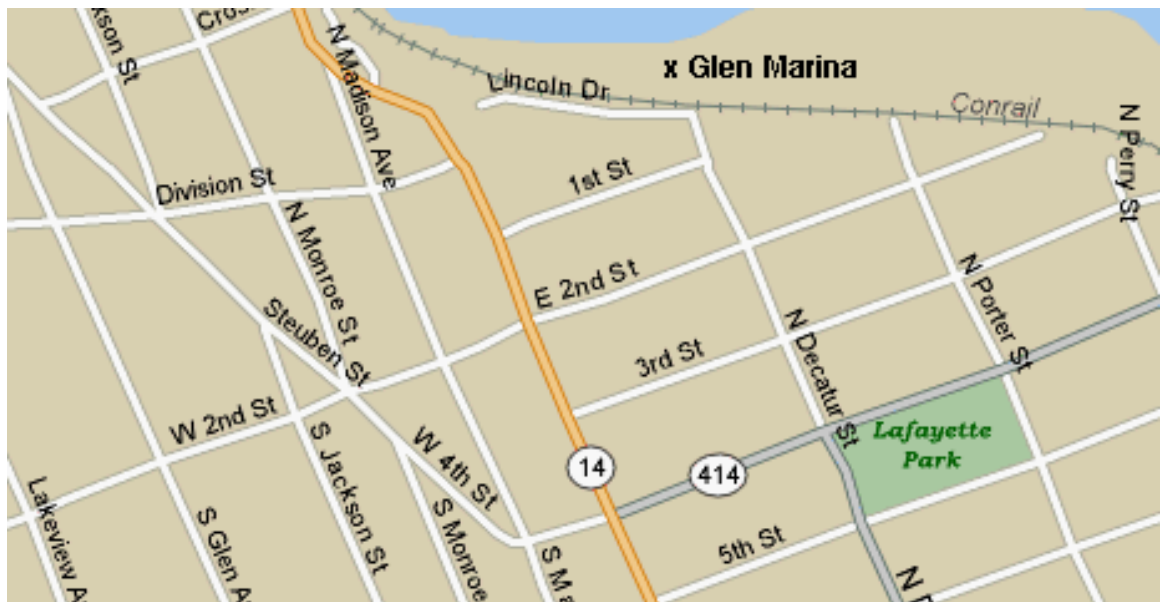
Dog Days Ale 2007 – Yellow Tour (Saturday)

Third Stand: Seneca Harbor Park (Watkins Glen Marina)

- Turn LEFT (south) out of parking lot onto Rte. 14 S.



- Take Rte. 14 S for 3.7 miles to First St (look for the Visitors Center on the corner).
- Turn LEFT (east) onto First St.
- Take First St. for one block to stop sign.
- Turn LEFT (north) into the marina parking lot.



We'll be dancing on the paved area near the dock.

Dog Days Ale 2007 – Yellow Tour (Saturday)

Fourth Stand: Wagner’s Brewery

- Exit the parking lot, cross the railroad tracks and go straight (south) for three blocks to the first light.
- Turn LEFT (east) onto Fourth St., which is also Rte. 414 N.
- Take Rte. 414 N for 1.5 miles.
- Bear LEFT to continue on Rte. 414 N.



Dog Days Ale 2007 – Yellow Tour (Saturday)

- Continue on Rte. 414 N for 12.5 more miles.
- Wagner's Winery and Brewery are on the LEFT.
- Park in the parking lot.



We'll dance on the back deck by the Brewery. Public restrooms are located underneath the deck.

Dog Days Ale 2007 – Yellow Tour (Saturday)

Directions back to Camp

After Wagners, everyone will return to camp. There will be some time before dinner, so once back at camp, you may wish to take a dip in the pond.

- Turn RIGHT (south) out of Wagner's parking lot onto Rt. 414 South.
- Take Rt. 414 S for 2.9 miles.
- Follow signs for Finger Lakes National Forest, turning LEFT (east) onto Beckhorn Rd (Schuyler County Rd 1).
- Take Beckhorn Rd for 0.1 mile.
- Turn LEFT (east) to continue on Schuyler County Rd 1



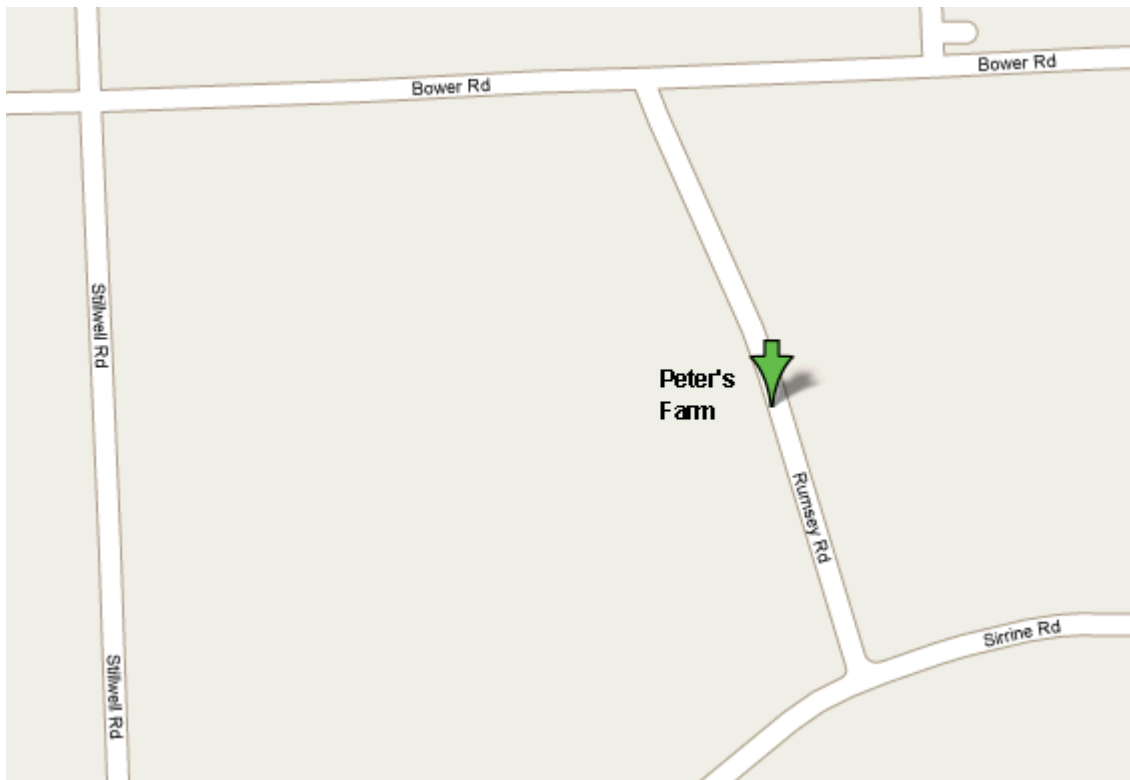
- Take County Rt. 1 for 7.6 miles.

Dog Days Ale 2007 – Yellow Tour (Saturday)

- Turn RIGHT (south) on Stillwell Rd. for 1.0 miles.



- Turn LEFT (east) on Bower Rd. for 0.6 miles.



- Turn RIGHT (south) on Rumsey Rd. for 0.2 miles.
- Peter's house is the first one on the right.