

Dog Days Ale 2009 – Blue Tour (Saturday)

Schedule

10:00 am – 11:00 am – Massed Dancing at Watkins Glen State Park, Watkins Glen, NY

Rain location: Watkins Glen State Park, Iroquois Lodge

11:30 am – 12:30 pm – LUNCH: Watkins Glen State Park, Iroquois Lodge (former Rec Building)

1:00 pm – 1:40 pm – Dance at Village Marina Bar & Grill, Seneca Harbor Park, Watkins Glen

2:05 pm – 2:45 pm – Dance at Lakewood Vineyards Winery, Watkins Glen, NY

2:45 pm – 3:15 pm – Wine tasting, Lakewood Vineyards Winery, Watkins Glen, NY

4:00 pm – 5:00 pm – Massed Dancing at Wagner’s Brewery, Lodi, NY

Note: All locations provide public restrooms.

LOST? Call Julie S. 607-591-6064 or Dan 315-663-6514

First Stand: Watkins Glen State Park Main Entrance

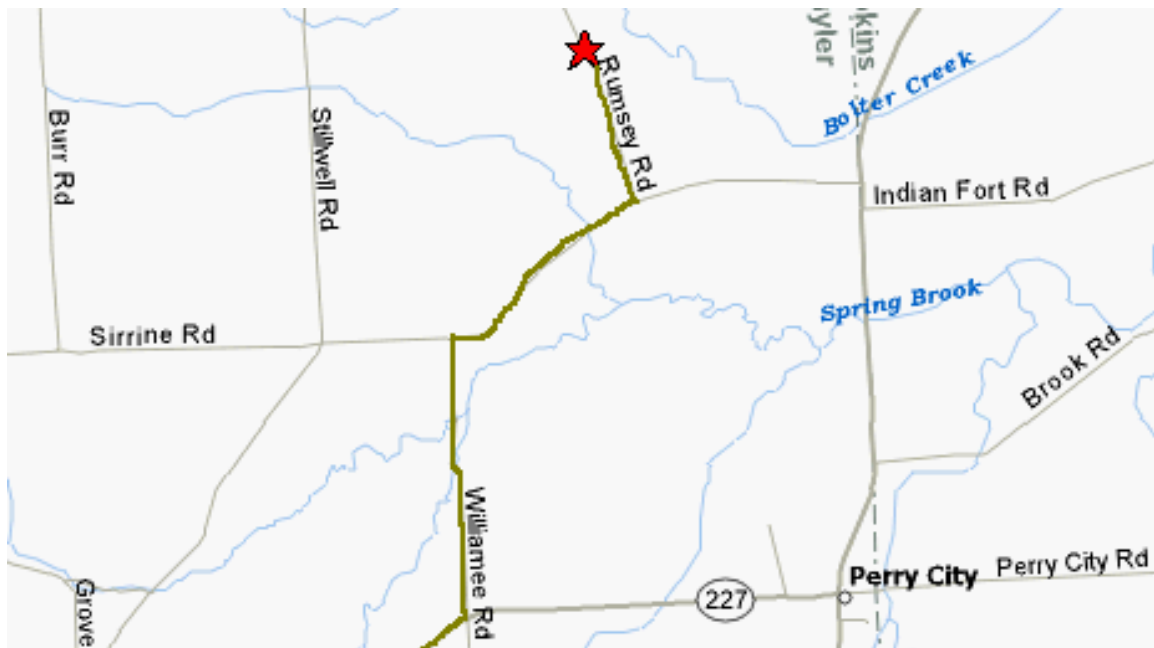
(Rain plan: Watkins Glen State Park, Iroquois Lodge)

GPS Waypoints:

Middle School parking lot: N 42° 22.65' W 76° 52.09' (303 12th St, Watkins Glen NY)

Watkins Glen State Park: N 42° 22.56' W 76° 52.30'

- Turn RIGHT (south) out of Peter’s driveway onto Rumsey Rd.
- Take Rumsey Rd. to Surrine Rd (0.5 miles).
- Turn RIGHT (west) onto Surrine Rd.
- Take Surrine Rd. to the next left (0.6 miles).
- Turn LEFT (south) onto Williamee Rd.
- Take Williamee Rd. to the stop sign (0.8 miles).
- Turn RIGHT (west) at the stop sign onto Rte. 227 S.

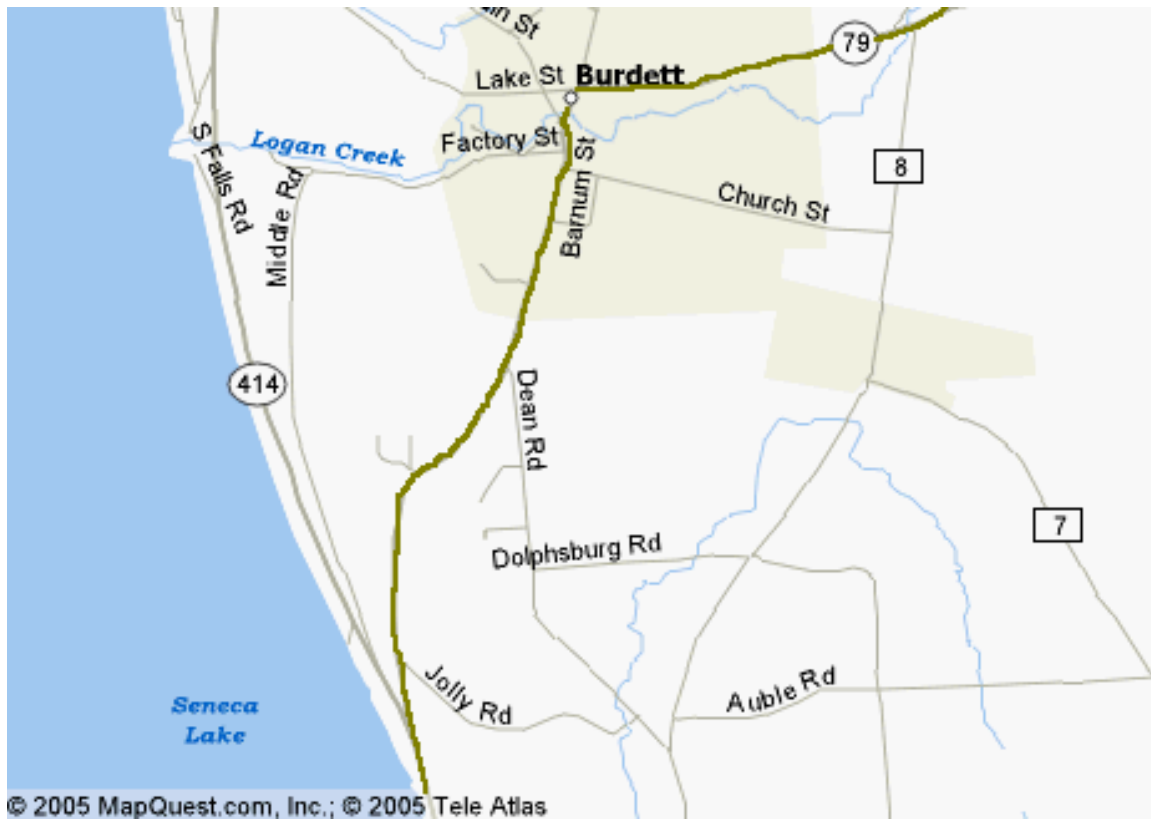


Dog Days Ale 2009 – Blue Tour (Saturday)

Take Rte 227 S for 5.0 miles. At that point it continues as Rte. 79 W.



- Take Rte. 79 W for 4.2 miles to the village of Burdett.
- Turn LEFT (south) at the flashing red light to continue on 79 W.
- Follow Rte. 79 W for 1.9 more miles. At this point Rte. 79 continues as Rte. 414 S.



Dog Days Ale 2009 – Blue Tour (Saturday)

- Take Rte. 414 S into Watkins Glen for 1.4 miles. (This becomes 4th St.)
- Turn LEFT (south) onto Porter St., which is the block before the second light.
- Take Porter St. for 6 blocks (0.2 miles) to the middle school on 10th. St.
- Turn RIGHT (west) onto 10th. St.
- Park in the middle school parking lot or along 10th St.



- Walk out of the parking lot and turn RIGHT onto 10th St. Walk 2 blocks (west) up 10th St. to Watkins Glen State Park (lower entrance) on Franklin St.
- Cross Franklin St. and dance near the concession stand.

Dog Days Ale 2009 – Blue Tour (Saturday)

Lunch: Watkins Glen State Park, Iroquois Lodge (South Entrance)

GPS Waypoints:

Watkins Glen State Park Iroquois Lodge parking lot:
N 42° 22.05' W 76° 53.14'

- Walk 2 blocks east down 10th St. back to the school parking lot.
- Turn RIGHT (west) out of parking lot onto 10th St.
- Take 10th St. to stop sign at Decatur St. Turn RIGHT (north) onto Decatur St.
- Take Decatur St. for one block to stop sign. Turn LEFT (west) onto 9th St.
- Take 9th St. for one block to N. Franklin St. (at light). Turn LEFT (south) at the light onto Franklin St.
- Take Franklin St. over the bridge to the second light and immediately turn RIGHT onto Old Corning St. (just before the Valero gas station).



- Take Old Corning St. for 0.4 miles. Turn RIGHT at the sign for the Watkins Glen State Park South Entrance.
- Take this road for 0.2 miles. When you see Seneca Lodge on the left, bear RIGHT into the South Entrance to the Park.

Dog Days Ale 2009 – Blue Tour (Saturday)

- Tell the person at the entrance booth that you are with the Morris Dancers that have reserved the Iroquois Lodge, so that you don't have to pay admission.
(From the entrance booth, it will be 0.9 miles to the Iroquois Lodge.)
- Drive straight into the park and look for the stone pavilion at the far end of a long loop (straight ahead).
- When you get to the stone pavilion, turn LEFT and follow signs for the Camping Area.



- Continue on this road. When you get to the Camp Office (at 0.6 miles), keep going straight on this road.
- Turn LEFT into the Iroquois Lodge parking lot (0.3 miles past the Camp Office; if you reach the Tuscarora Village, you've gone a little too far).

Dog Days Ale 2009 – Blue Tour (Saturday)

Second Stand: Village Marina Bar & Grill, Seneca Harbor Park

GPS Waypoints:

Seneca Harbor Park parking lot: N 42° 23.02' W 76° 52.34'
2 Seneca Harbor, Watkins Glen, NY

- Exit RIGHT (east) out of the parking lot and follow the road back to the stop sign at the stone pavilion (0.7 mile).
- At the stop sign turn RIGHT (south) toward the park exit.
- After exiting the park and passing Seneca Lodge, turn LEFT (north) onto Old Corning Rd.
- Take Old Corning Rd. for 0.4 miles to the traffic light.
- At the light, turn LEFT (north) onto N. Franklin St. (Rts. 14 / 414 N).
- Take Rt. 14 N for 0.5 miles to First St. (Visitor's Center is on the corner)
- Turn RIGHT (east) onto First St.
- Take First St. for 1 block (0.1 miles) to Decatur St. and turn LEFT (north) onto Decatur St.
- Cross over the railroad tracks and enter the parking lot in front of the Village Marina Bar & Grill, slightly to your RIGHT.
- We will be dancing in front of the bar.



Dog Days Ale 2009 – Blue Tour (Saturday)

Third Stand: Lakewood Vineyards Winery

GPS Waypoints:

Lakewood Vineyards Winery parking lot: N 42° 25.71' W 76° 54.33'
4024 State Route 14, Watkins Glen, New York 14891

- Exit the parking lot, cross the railroad tracks and take your first RIGHT (west) onto First St.
- At the T (one block), turn RIGHT (north) onto Rte. 14 (N Franklin St).



- Take Rt. 14 N for 3.6 miles. (Stay on Rte. 14. DO NOT follow signs for Rte.14A) Look for Lakewood Vineyards Winery on your RIGHT. Park in the parking lot.
- Dance on the deck or grass.
- Restrooms are available inside, as well as wine tasting.



Dog Days Ale 2009 – Blue Tour (Saturday)

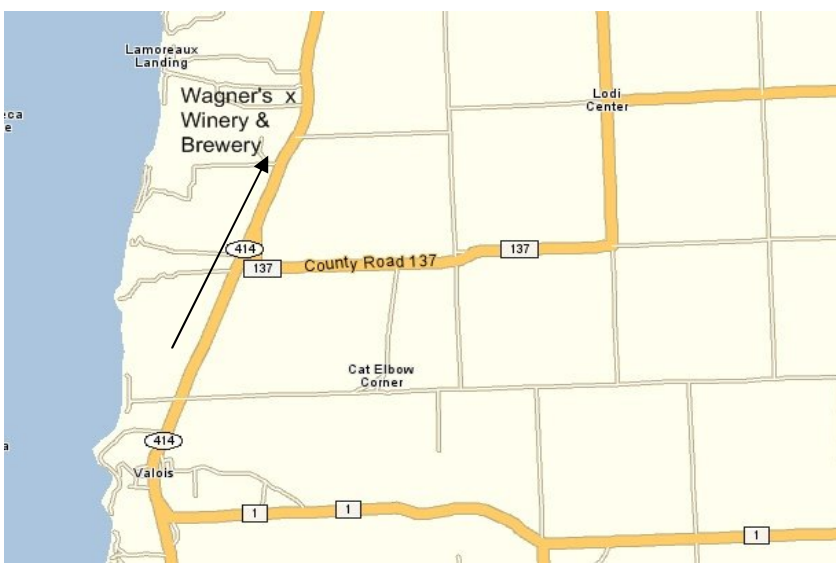
Fourth Stand: Wagner’s Brewery

GPS Waypoints: Wagner’s Brewery parking lot: N 42° 34.28' W 76° 51.53'
9322 Route 414 Lodi, NY 14860

- Exit the parking lot. Turn Left (south), take Rte 14 into Watkins Glen. (3.7 miles)
- Turn LEFT (east) onto Fourth St., which is also Rte. 414 N.
- Take Rte. 414 N for 1.5 miles.
- Bear LEFT to continue on Rte. 414 N.



- Continue on Rte. 414 N for 12.5 more miles.
- Wagner’s Winery and Brewery are on the LEFT. Park in the parking lot.



We'll dance on the back deck by the Brewery (the Brewdeck).
Public restrooms are located underneath the deck.

Dog Days Ale 2009 – Blue Tour (Saturday)

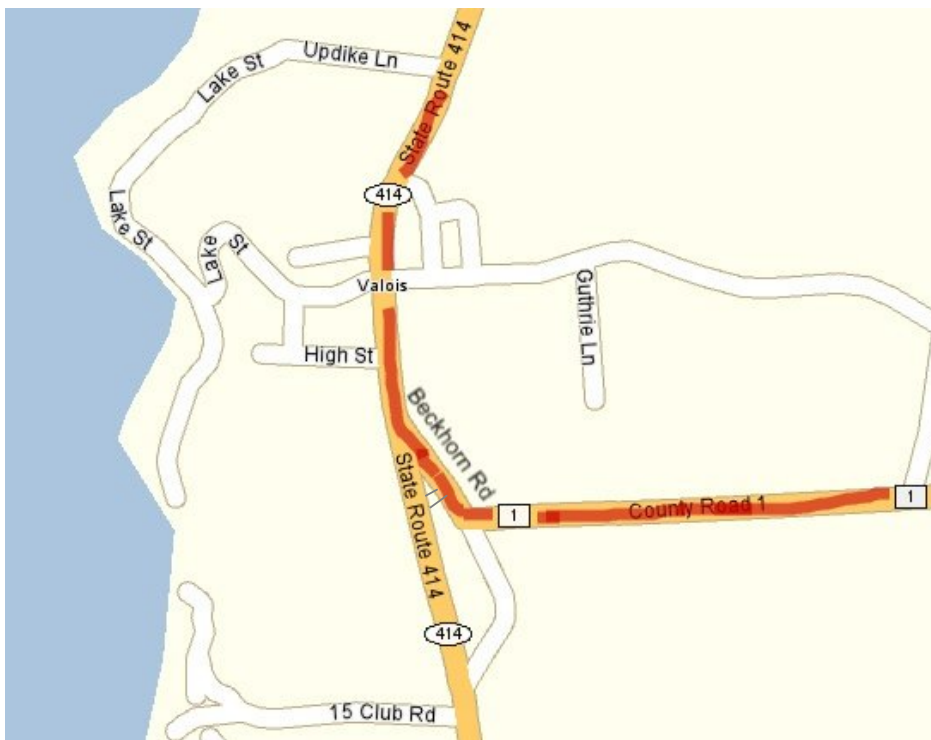
Directions back to Camp

GPS Waypoints:

Camp: N 42° 30.82' W 76° 42.48'
5785 Rumsey Rd., Trumansburg NY 14886

After Wagners, everyone will return to camp. There will be some time before dinner, so once back at camp, you may wish to take a dip in the pond.

- Turn RIGHT (south) out of Wagner's parking lot onto Rt. 414 South.
- Take Rt. 414 S for 2.9 miles.
- Follow signs for Finger Lakes National Forest, turning LEFT (east) onto Beckhorn Rd (Schuyler County Rd 1).
- Take Beckhorn Rd for 0.1 mile.
- Turn LEFT (east) to continue on Schuyler County Rd 1



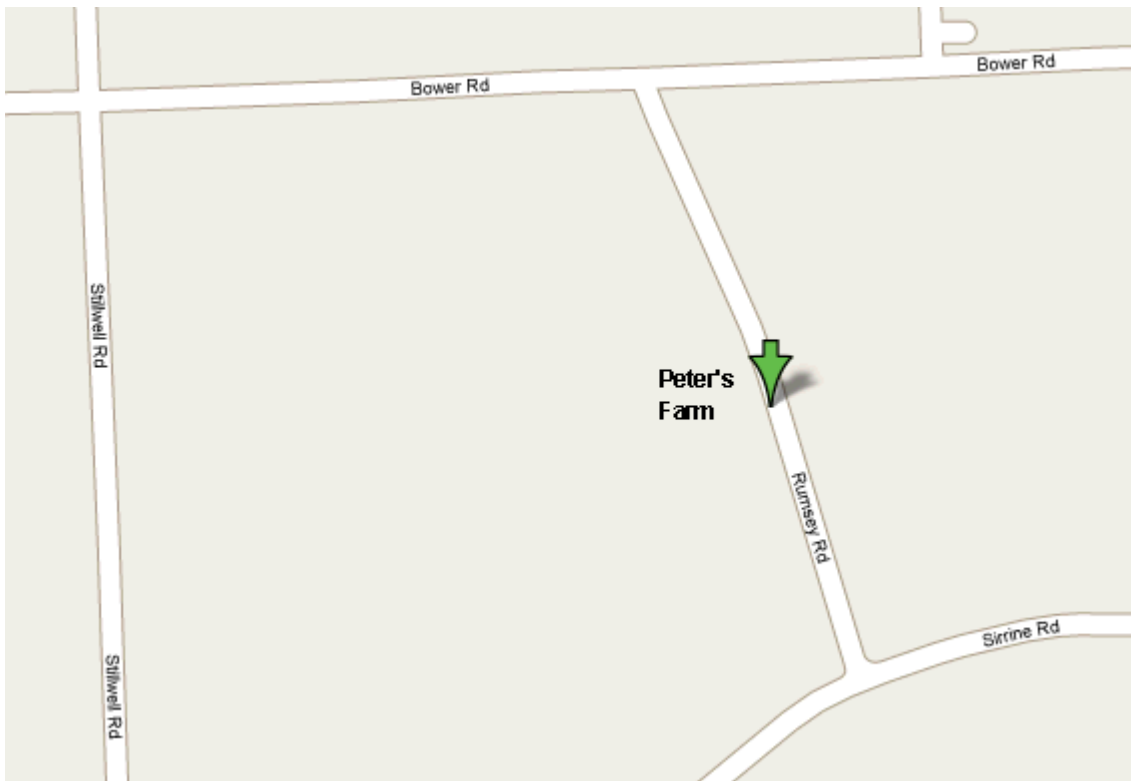
- Take County Rt. 1 (Searsburg Rd.) for 7.6 miles.

Dog Days Ale 2009 – Blue Tour (Saturday)

Turn RIGHT (south) on Stillwell Rd. for 1.0 miles.



- Turn LEFT (east) on Bower Rd. for 0.6 miles.



- Turn RIGHT (south) on Rumsey Rd. for 0.2 miles.
- Peter's house is the first one on the right.